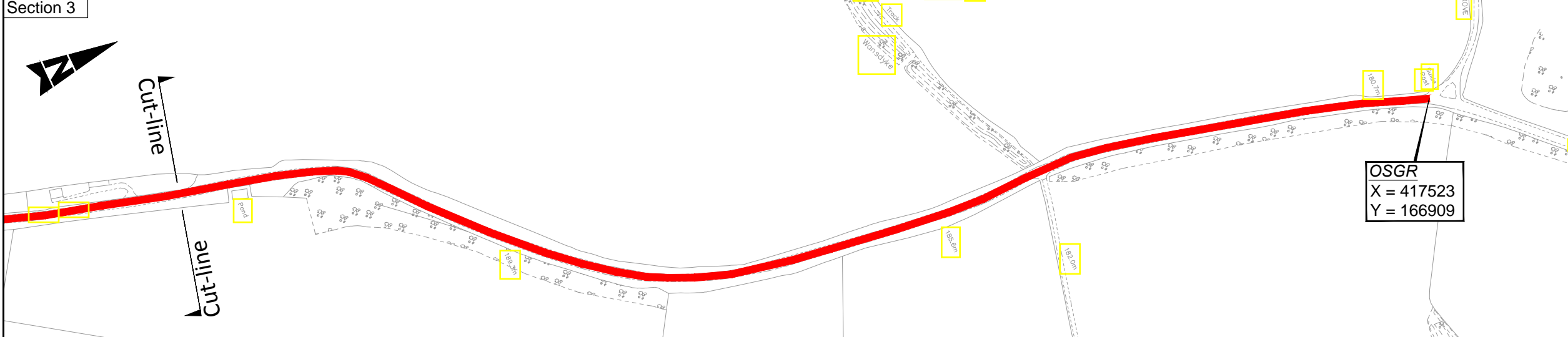
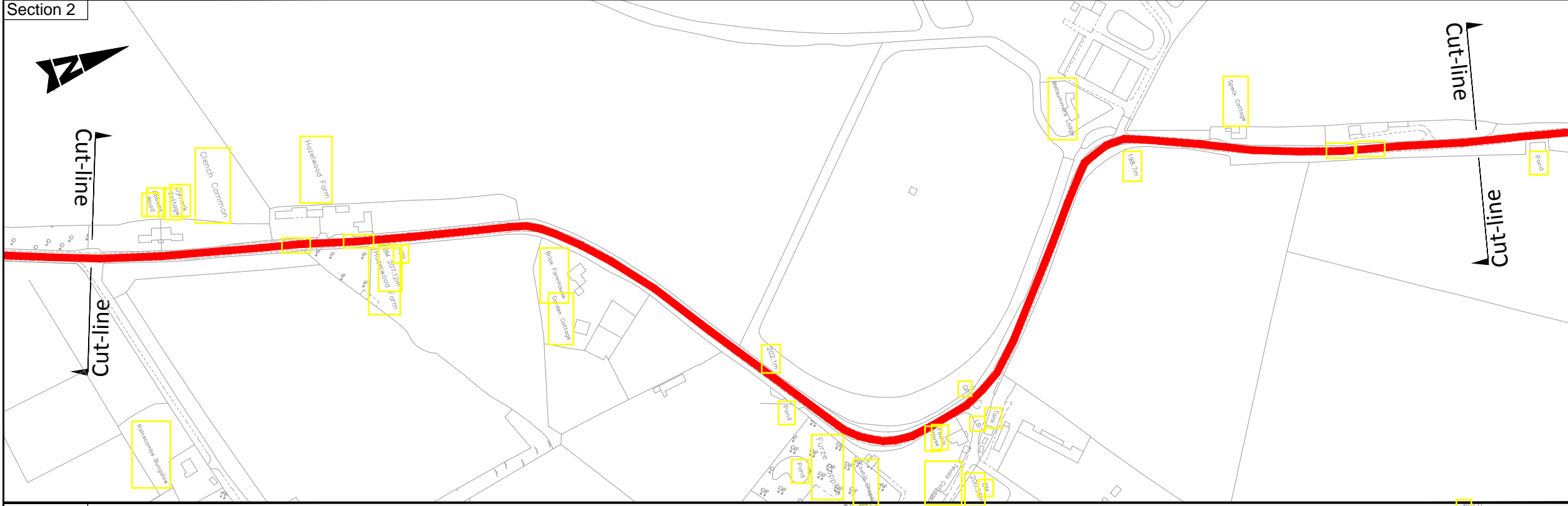
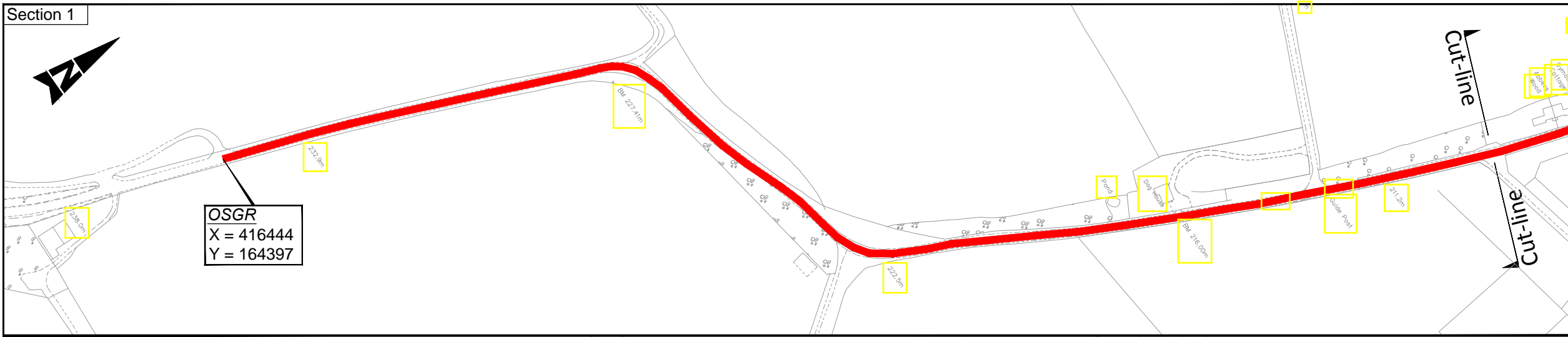


Rev: C1
 Drawing Number: WHCC_HM-ATK-HGN-1819SD0351-DR-D-0003
 Status: S2

DO NOT SCALE

A3
 0 10 50

File: WHCC_HM-ATK-HGN-1819SD0351-DR-D-0003_Extents.dwg
 Date: Dec 19, 2017 - 3:32pm
 Plotted by: CRDC1882



- Notes
- Limits of work are approximate and are to be agreed on site with the Engineer or Site Representative.
 - Ch. 0m is located at the centre of the northern entrance to Huish Lane, heading north.

Key
 Site Extents █

WC Brief No: TBC
 Client Finance Code: TBC
 Works Order No: TBC
 Postal Area: SN10
 USRN: 18500509, 18500636
 OS Grid Ref: 416444, 164397 to 417523, 166909
 Philips Street Atlas: Page 174 C4 - D5
 Road Speed Limit: 60mph

SAFETY, HEALTH AND ENVIRONMENTAL INFORMATION

IN ADDITION TO THE HAZARDS/RISKS NORMALLY ASSOCIATED WITH THE TYPES OF WORK DETAILED ON THIS DRAWING, NOTE THE FOLLOWING SIGNIFICANT RESIDUAL RISKS

CONSTRUCTION	NONE
MAINTENANCE/CLEANING	NONE
USE	NONE
DECOMMISSIONING/DEMOLITION	NONE

SD0351
 A345 Clench Common Bends
 Site Extents

Sheet Size	Original Scale	Designed/Drawn	Checked	Authorised
A3	N.T.S.	GSC	JM	DLT
Status	Drawing Number	Date	Date	Date
S2	WHCC_HM-ATK-HGN-1819SD0351-DR-D-0003	18/12/17	19/12/17	19/12/17
Rev				

S2	Fit for Information	19/12/17	DLT	C1	First Issue	GSC	19/12/17	JM	DLT
Stat	Purpose of Issue	Date	Auth	Rev	Description	By	Date	Chk'd	Auth

<p>THIS MAP IS REPRODUCED FROM ORDNANCE SURVEY MATERIAL WITH THE PERMISSION OF ORDNANCE SURVEY ON BEHALF OF THE CONTROLLER OF HER MAJESTY'S STATIONERY OFFICE. © CROWN COPYRIGHT. UNAUTHORISED REPRODUCTION INFRINGES CROWN COPYRIGHT AND MAY LEAD TO PROSECUTION OR CIVIL PROCEEDINGS. 100049050, 2014</p>									
---	--	--	--	--	--	--	--	--	--

ATKINSTM
 Atkins Limited
 Consulting Engineers,
 County Gate, County Way
 Trowbridge, Wiltshire
 BA14 7FJ
 Tel: 01225 730360
 www.atkinsglobal.com

Wiltshire Council
 Where everybody matters

Client
 Project
 Surface Treatments 2018/2019
 Surface Dressing Schemes